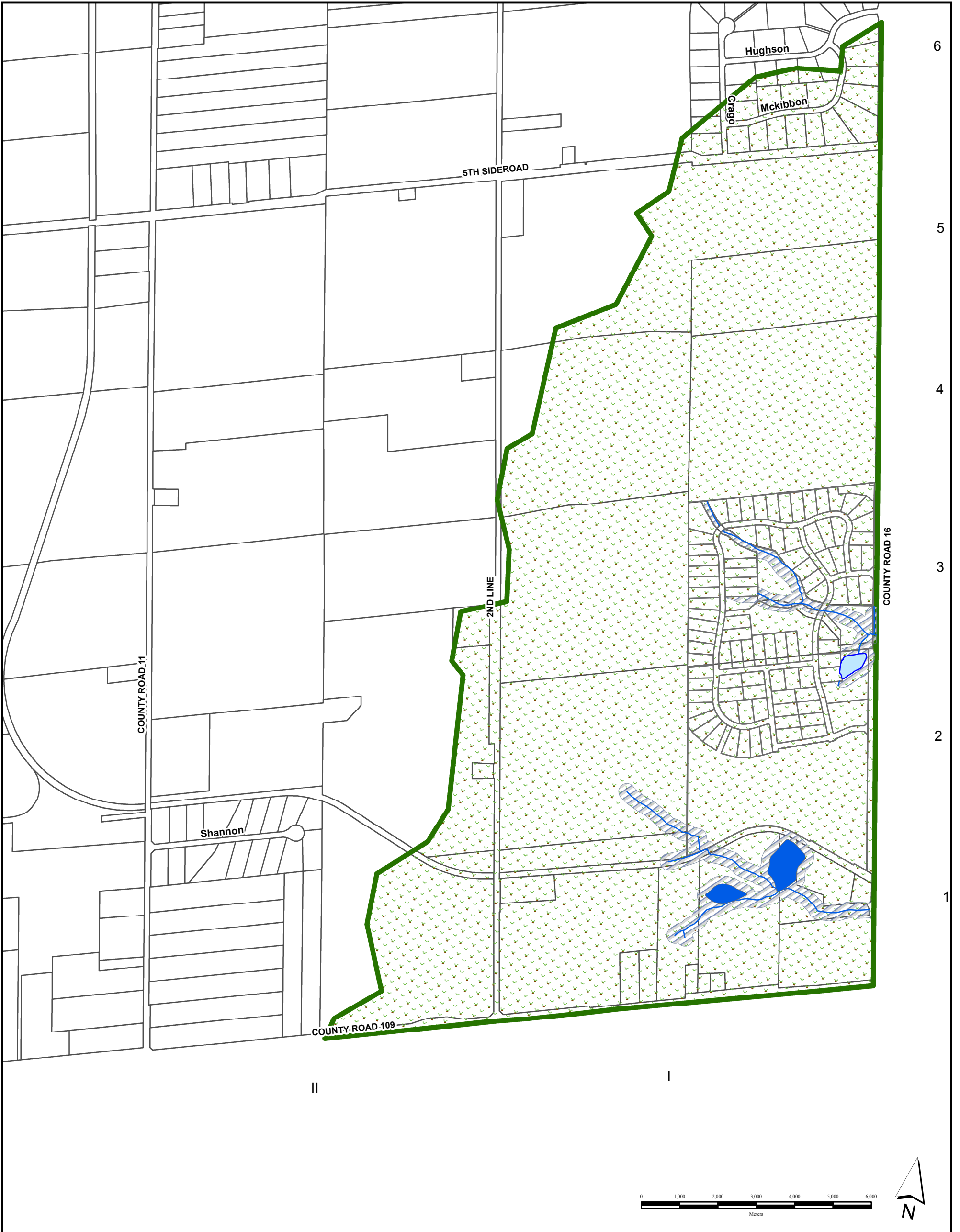








**TOWNSHIP OF AMARANTH OFFICIAL PLAN
SCHEDULE "C"
GREENBELT**



Legend

-  Greenbelt Protected Countryside
-  Parcels

Key Hydrologic Features:

-  Stream
-  Pond
-  Wetlands
-  Vegetation Protection Zone

Map Projection: NAD 83, UTM Zone 17
Mapping Date: Aug 2011

This Map is Not A Legal Survey.
The Township Cannot Be Responsible for Errors,
Omissions or Other Inaccuracies.

Lot Fabric Created With Data Provided By Teranet Inc.
Official Plan Data updated by R.J. Burnside & Associates Ltd.